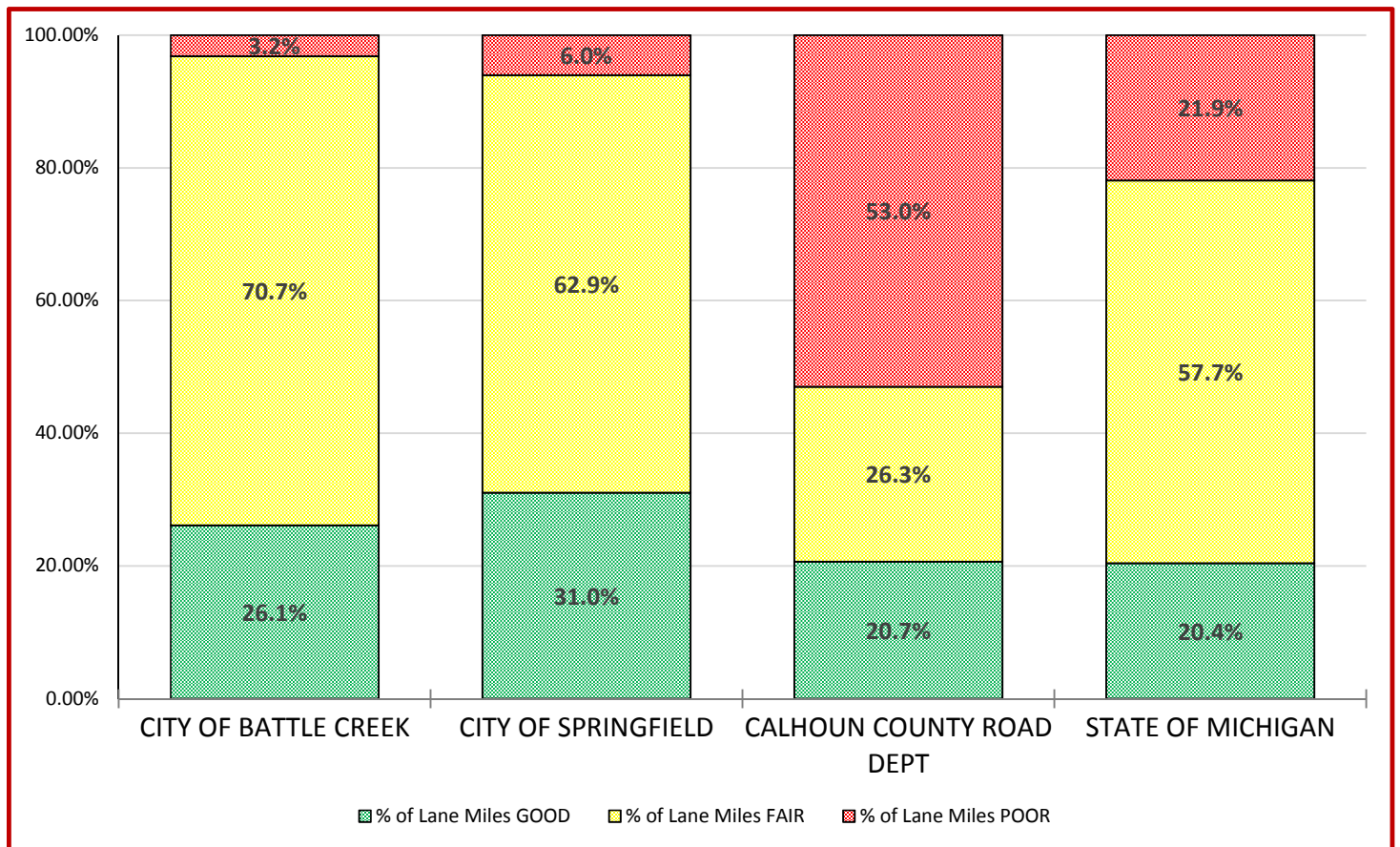


# 2015 PASER\* Ratings of Pavement Condition of Fed-Aid Roadways

Responsible Road Agency	% of Lane Miles		
	GOOD	FAIR	POOR
CITY OF BATTLE CREEK	26.11%	70.69%	3.20%
CITY OF SPRINGFIELD	31.04%	62.92%	6.04%
CALHOUN COUNTY ROAD DEPT	20.65%	26.33%	53.02%
STATE OF MICHIGAN	20.43%	57.65%	21.92%

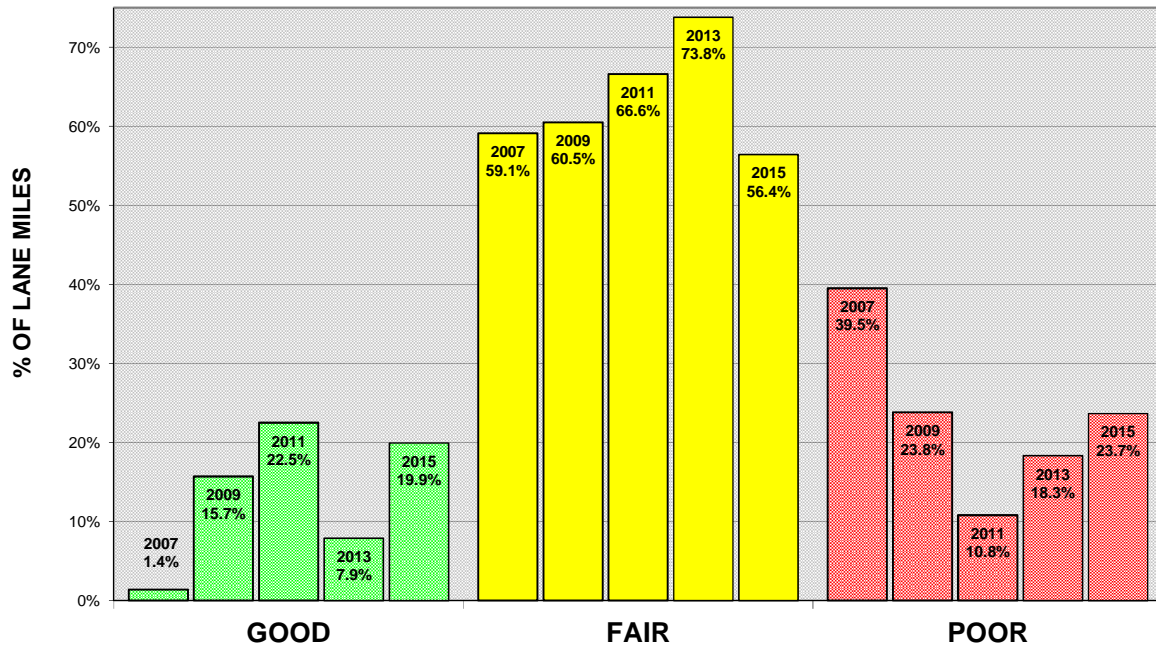
*Figures for Calhoun County Road Dept & State of Michigan based on Fed-Aid roadways across entire county & state respectively.*



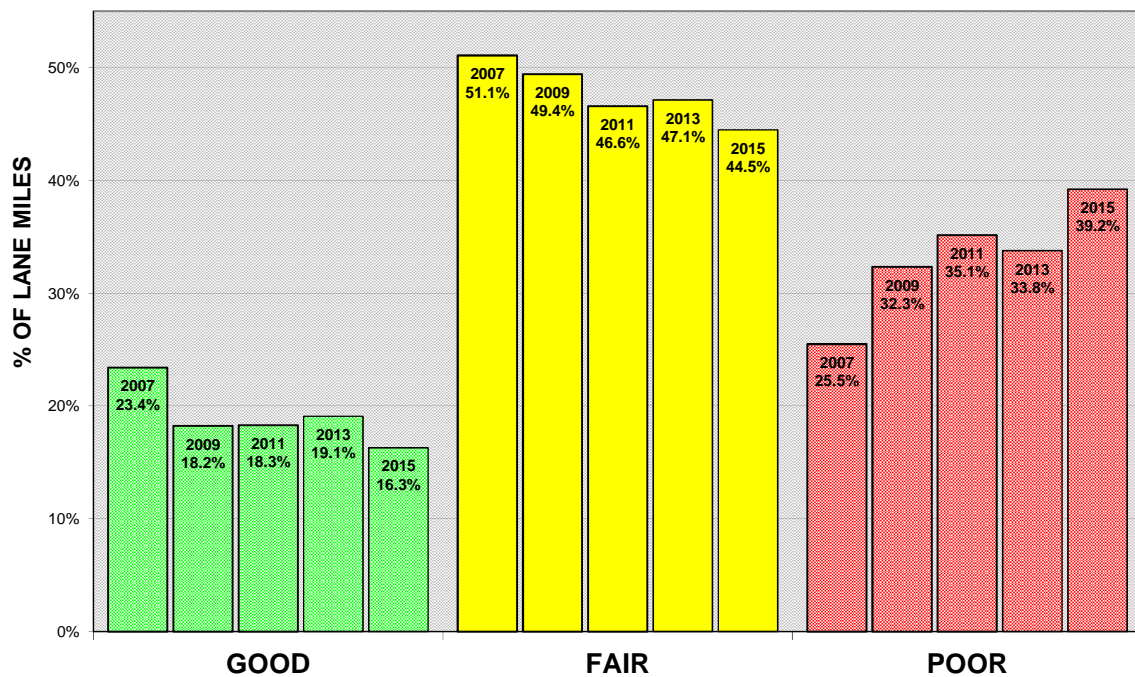
\* Pavement Surface Evaluation and Rating procedure developed by the Transportation Information Center at the University of Wisconsin-Madison. PASER is used extensively in Michigan to assess & monitor pavement conditions, under the auspices of the Michigan Dept of Transportation's Transportation Asset Management Council (TAMC).

PASER ratings range from 1 (failed) to 10 (excellent); for this summary, "POOR"=1-4, "FAIR"=5-7, and "GOOD"=8-10.

**2007-2009-2011-2013-2015  
Pavement Condition of Federal-Aid Roads  
Battle Creek Area Transportation Study - Metropolitan Planning Area**



**2007-2009-2011-2013-2015  
Pavement Condition of Federal-Aid Roads  
STATE of MICHIGAN**



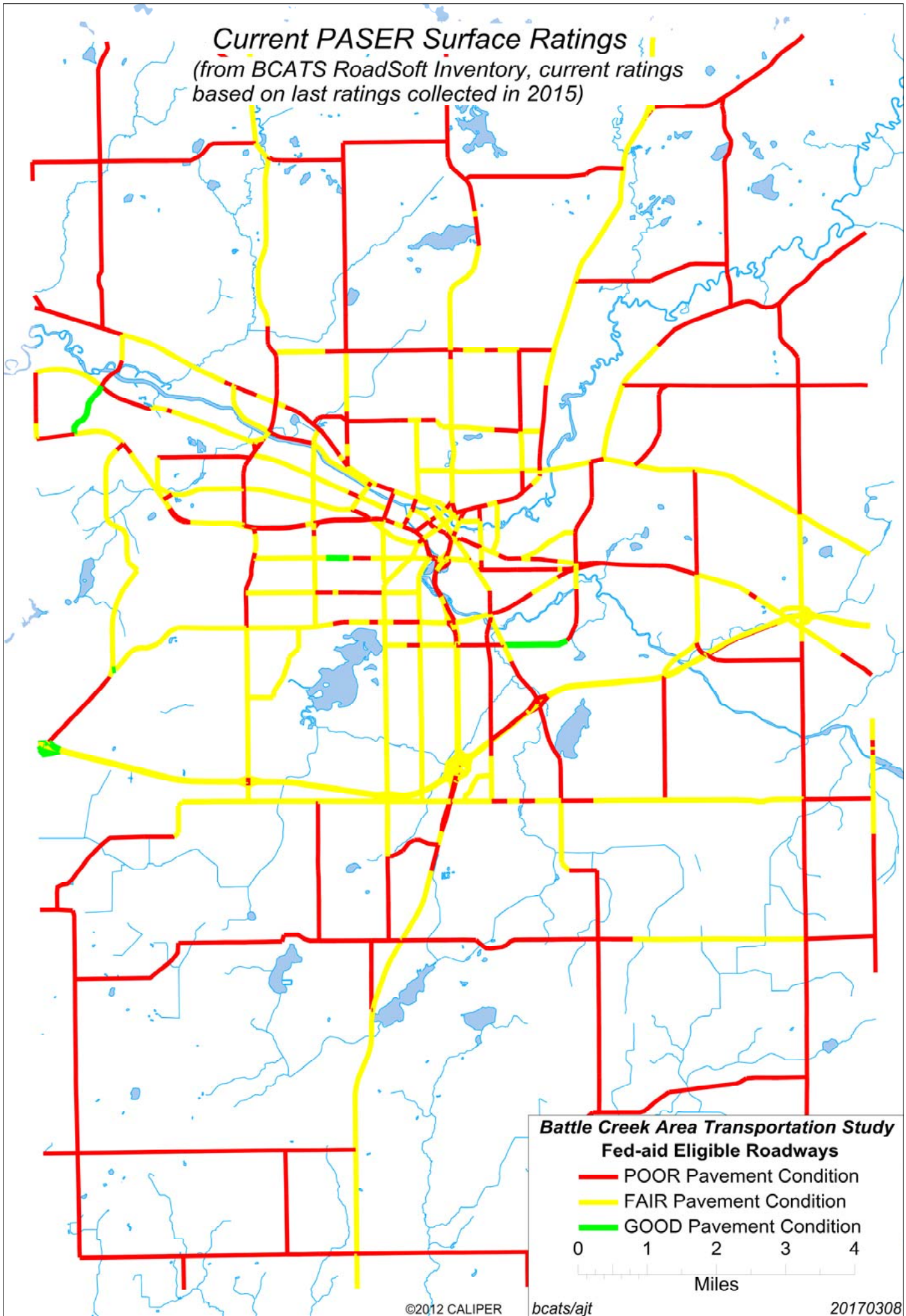
**2007-2009-2011-2013-2015 PASER\* Ratings of Federal-Aid Roadways  
in the Battle Creek, MI Metropolitan Planning Area**

<b>AVERAGE PASER RATING</b>										
<b>National Functional Classification</b>	<b>2007LnMiles</b>	<b>2007</b>	<b>2009LnMiles</b>	<b>2009</b>	<b>2011LnMiles</b>	<b>2011</b>	<b>2013LnMiles</b>	<b>2013</b>	<b>2015LnMiles</b>	<b>2015</b>
Interstate	77.561	5.08	79.140	6.73	77.347	7.31	77.699	6.11	77.699	7.01
Other Freeway	1.684	5.00	2.346	4.64	2.145	5.56	2.147	3.61	2.147	8.44
Principal Arterial	121.564	4.71	124.965	5.55	122.700	6.53	121.649	5.71	121.649	6.40
Minor Arterial	245.471	5.00	247.812	6.12	253.092	6.73	253.389	6.25	253.389	6.64
Major Collector	237.241	4.55	240.586	5.54	242.196	5.76	244.049	5.43	244.049	5.13
Minor Collector	45.702	3.83	45.719	4.58	51.484	4.46				
	729.223	4.74	740.568	5.80	748.965	6.28	698.933	5.84	698.933	6.11

<b>AVERAGE PASER RATING</b>										
<b>Act 51 Jurisdiction</b>	<b>LnMiles</b>	<b>2007</b>	<b>LnMiles</b>	<b>2009</b>	<b>LnMiles</b>	<b>2011</b>	<b>2013LnMiles</b>	<b>2013</b>	<b>2015LnMiles</b>	<b>2015</b>
State	281.541	5.00	286.355	5.91	286.124	6.58	286.190	5.77	286.190	6.48
Cities	178.429	5.03	182.494	6.84	184.355	7.17	184.800	6.77	184.800	6.79
Townships (County)	269.253	4.29	271.719	5.00	278.485	5.40	226.901	5.19	226.901	5.11
	729.223	4.74	740.568	5.80	748.965	6.28	697.891	5.85	697.891	6.12

\* Pavement Surface Evaluation and Rating procedure developed by the Transportation Information Center at the University of Wisconsin-Madison. PASER is used extensively in Michigan to assess & monitor pavement conditions, under the auspices of the Michigan Dept of Transportation's Transportation Asset Management Council (TAMC). PASER ratings range from 1 (failed) to 10 (excellent); for this summary, "POOR"=1-4, "FAIR"=5-7, and "GOOD"=8-10.

**Current PASER Surface Ratings**  
(from BCATS RoadSoft Inventory, current ratings based on last ratings collected in 2015)



**Battle Creek Area Transportation Study  
Fed-aid Eligible Roadways**

- POOR Pavement Condition
- FAIR Pavement Condition
- GOOD Pavement Condition

